







KEY TO SYMBOLS

-  Built up area boundary
-  Conservation area

site 7 SDNPA allocations
site3b SD71 and SD72

-  2 rejected sites
-  15 stage 2 review sites
-  19 stage 2 inside BUAB

 existing consent

 bus route no 1
no 23

 facilities

 local viewed points

UNPWG Land Parcels Map
Stage 1 (Landscape First)
Assessments

Stage 2 sites (survey),
and connectivity



Revision A: 8-12-14: subdivision of 5 addition of 16-18.

PROJECT : FINDON NEIGHBOURHOOD PLAN

CLIENT: FINDON PC

Drawing: Perimeter land parcel labels

Scale: 1:4000 at A1 Drawing no 224-02-01A Drawn: Checked: DH LL

Date : 11th September 2014

David Hares Landscape Architecture
4 NORTHGATE CHICHESTER PO19 1BA
Telephone 01243 850031
email:david@hareslandscape.co.uk
Web www.hareslandscape.co.uk

