









KEY TO SYMBOLS

-  Built up area boundary
-  Conservation area

site 7 SDNPA allocations
site3b

-  rejected sites
-  stage 2 review sites
-  stage 2 inside BUAB
-  existing consent
-  bus route no 1
-  facilities

UNPWG Land Parcels Map
Stage 1 (Landscape First)
Assessments



Revision A: 8-12-14: subdivision of 5 addition of 16-18.

PROJECT : FINDON NEIGHBOURHOOD PLAN		
CLIENT: FINDON PC		
Drawing: Perimeter land parcel labels		
Scale: 1:4000 at A1	Drawing no 224-02-01A	Drawn: Checked DH LL
Date : 11th September 2014		
David Hares Landscape Architecture 4 NORTHGATE CHICHESTER PO19 1BA Telephone 01243 850031 email:david@hareslandscape.co.uk Web www.hareslandscape.co.uk		

