









KEY TO SYMBOLS

-  Built up area boundary
-  Conservation area
See separate map in UNP

-  rejected sites (landscape first)
-  stage 2 review sites
-  stage 2 inside BUAB
-  existing consent (brownfield equestrian facility)
-  bus route no 1 no 23
-  facilities
-  local viewedsh points

SD71(site 3B) and SD72 (site 7) are SDNPA 2018 Draft Local Plan proposed housing site allocations



UNPWG Aug 2017

Revision A: 8-12-14: subdivision of 5 addition of 16-18.

Findon Village Edge of Settlement Land Parcel Review (UNP)

Scale: 1:4000 at A1 Drawing no 224-02-01A Drawn: Checked LL

Date: 11th September 2014

David Hares Landscape Architecture

Base Map by DHLA

